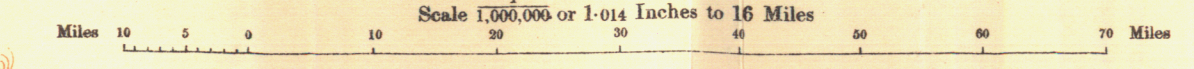



Map of  
the frontier between  
**BRITISH EAST AFRICA**  
AND  
**ABYSSINIA**  
as described in the Draft Treaty accompanying  
M<sup>r</sup>G R. Clerk's despatch of 16<sup>th</sup> January 1907.  
Surveyed by Cap<sup>t</sup> P. Maud C. M. G. R.E.  
1902 - 3

Reduced from original 850,000 P. T. Surveys  
Scale 1:200,000 or 1-04 inches to 10 Miles



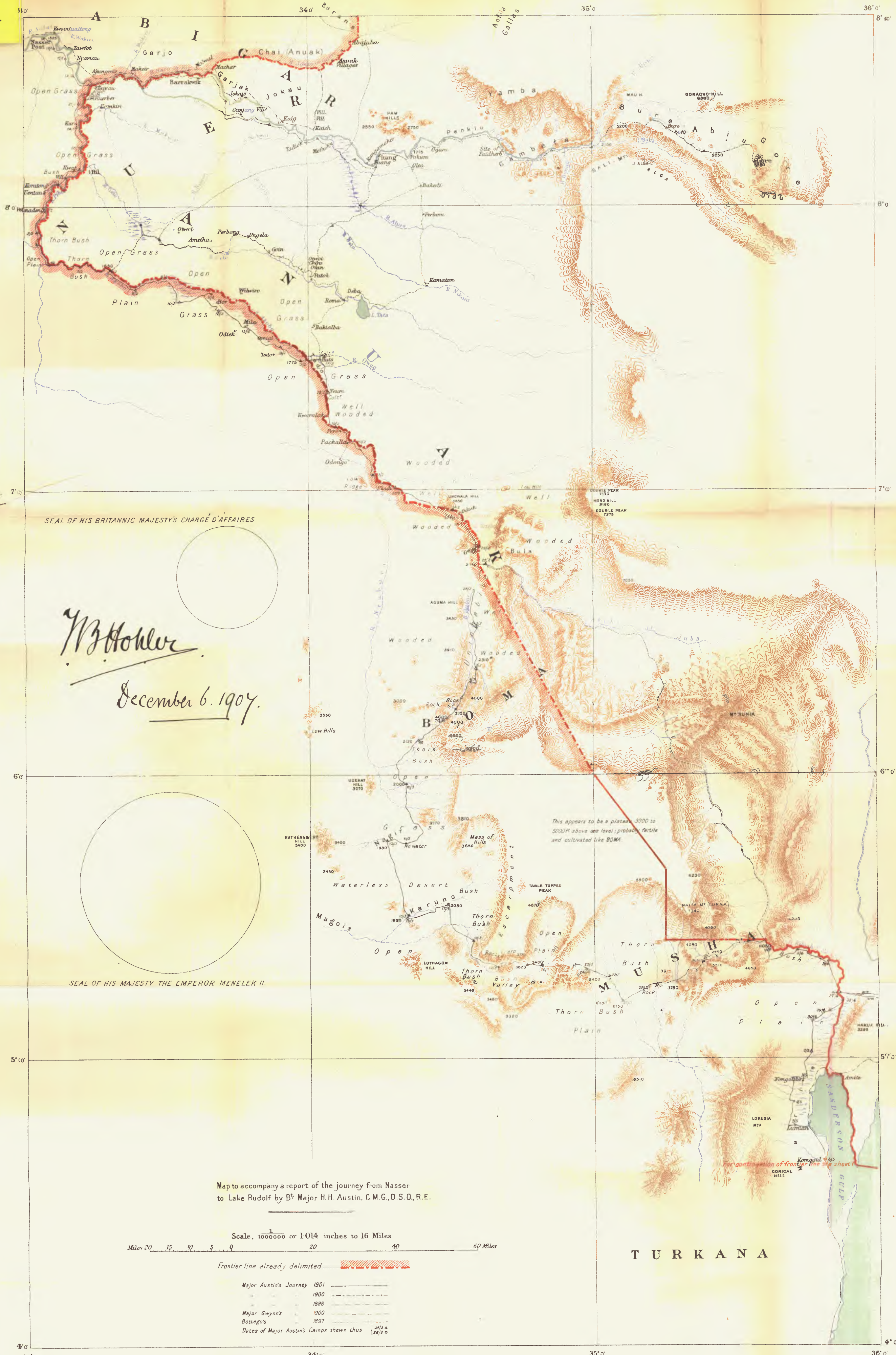
SEAL OF HIS BRITANNIC MAJESTY'S CHARGE D'AFFAIRES  
*W. B. Holder*  
December 6, 1907.



REFERENCE

- Well defined main routes.....
  - Other routes.....
  - Height in feet above sea level.....
  - Arda - small open space in bush.....
  - EI - artificial well, usually perennial.....
  - Horra - place where there is water in rain.....
  - Lugga - walled, generally not perennial water.....
  - Tala - hill.....
  - Dugga - small rocky hill.....
  - Perennial water.....
  - Non-perennial water.....
  - Rapids.....
  - Dida - plain, also large open spaces in bush.....
  - Gera - mountain.....
  - Kabi - small hill.....
  - Mulla - ford or approach to river.....
  - Stations found by transportation or latitudes & Azimuths.....
- Spelling of names in conformity with R.E.S. rules for 5<sup>th</sup> edition "Hints to Travellers" Vol. II. except that the short vowel "e" is applied to all vowels, not to U only.
- The final vowels of names are very lightly pronounced in Boran-Galla; they are often changed & sometimes omitted.
- Frontier line as described in Draft Treaty.....
- Frontier Line to be settled according to Tribal Limits by Delimitation Commission.....


Full  
colour  
map



SEAL OF HIS BRITANNIC MAJESTY'S CHARGÉ D'AFFAIRES

*W. H. H. Austin*

*December 6, 1907.*



Map to accompany a report of the journey from Nasser to Lake Rudolf by B<sup>t</sup> Major H. H. Austin, C.M.G., D.S.O., R.E.

Scale, 1:100,000 or 1:1014 inches to 16 Miles  
Miles 20 15 10 5 0 20 40 60 Miles

Frontier line already delimited

- Major Austin's Journey 1901
- 1900
- 1888
- Major Gwynn's 1900
- Bottegas 1897
- Dates of Major Austin's Camps shown thus 1901 & 1902

TURKANA

## TREATY SERIES. No. 27.

1908.

## A G R E E M E N T

B E T W E E N

THE UNITED KINGDOM AND ETHIOPIA

R E L A T I V E T O

THE FRONTIERS BETWEEN BRITISH EAST  
AFRICA, UGANDA, AND ETHIOPIA.

Signed at Adis Ababa, December 6, 1907.

[WITH MAP.]

---

---

*Presented to both Houses of Parliament by Command of His Majesty.  
October 1908.*

---

---

LONDON:  
PRINTED FOR HIS MAJESTY'S STATIONERY OFFICE,  
BY HARRISON AND SONS, ST. MARTIN'S LANE,  
PRINTERS IN ORDINARY TO HIS MAJESTY.

And to be purchased either directly or through any Bookseller, from  
WYMAN AND SONS, LTD., FETTER LANE, E.C.; and  
32, ABINGDON STREET, WESTMINSTER, S.W.; or  
OLIVER AND BOYD, TWEEDDALE COURT, EDINBURGH; or  
E. PONSONBY, 116, GRAFTON STREET, DUBLIN.

[Cd. 4318.] Price 1s. 0½d.

27

AGREEMENT BETWEEN THE UNITED KING-  
DOM AND ETHIOPIA RELATIVE TO THE  
FRONTIERS BETWEEN BRITISH EAST  
AFRICA, UGANDA, AND ETHIOPIA.

*Signed at Adis Ababa, December 6, 1907.*

(The Amharic text of this Agreement bears the Seal of the  
Emperor Menelek II.)

The frontier between British East Africa, Uganda, and Ethiopia, agreed on between the two Governments, shall be—

The line which is marked in red on the maps annexed to this Treaty in duplicate, which line, starting from the junction of the River Dawa with the River Ganale, follows the thalweg of the River Dawa to Ursulli, and from that point follows the tribal limits between the Gurré and the Borana to Gebel Kuffolé; from Gebel Kuffolé the line passes through the summits of the following hills: Roka, Churré Moyele, Burrolé, El Dintu, Furroli, Dugga Kakulla, Burrehuma, Afur. From there the line goes to the creek at the south end of Lake Stefanie, thence due west to Lake Rudolf, thence north-west across Lake Rudolf to the point of the peninsula east of Sanderson Gulf, thence along the west shore of that peninsula to the mouth, or marshes at the mouth, of the River Kibish (River Sacchi), thence along the thalweg of this river to latitude  $5^{\circ} 25'$  north; from there due west to a point  $35^{\circ} 15'$  longitude east of Greenwich, thence the line follows this degree of longitude to its intersection with latitude  $5^{\circ} 40'$  north, and runs from there to the intersection of the  $6^{\circ}$  north latitude with the  $35^{\circ}$  of longitude east of Greenwich.

The tribes occupying either side of the line shall have the right to use the grazing grounds on the other side as in the past, but during their migrations it is understood that they shall be subject to the jurisdiction of the territorial authority. Free access to the nearest wells is equally accorded to the tribes occupying either side of the line.

Both Governments shall send Commissioners, who shall, in concert, delimit the exact line of the frontier which is above described, and which is marked, pending such delimitation, with a red line upon the accompanying maps.

While they are there they shall settle the frontier of the Borana with the Gurré in concert with the heads of those tribes and in accordance with their customs.

The above Treaty is written in duplicate, one copy being in the hands of the British Government and the other copy being in the hands of the Ethiopian Government.

(Signed) T. B. HOHLER,  
*His Britannic Majesty's Chargé d'Affaires.*

*Adis Ababa, December 6, 1907.*

---